




POWERED BY  
**cyberhomes**

THE RIGHT NEIGHBORHOOD . FIND THE RIGHT HOME


www.thenewticor.com

www.cyberhomes.com

## Neighborhood Demographics

16305 SW BARROWS RD, BEAVERTON, OR, 97007-


### Population

	Area	2000	2008	2013	Growth Rate	Growth Centile
	<b>ZIP 97007</b>	56,721	68,840	78,009	2.4 %	94.0 %
	<b>National</b>	281,421,906	309,299,265	328,770,749	1.2 %	


### Household

	Area	2000	2008	2013	Household Growth Rate	Average Household Size
	<b>ZIP 97007</b>	20,457	24,635	27,920	2.3 %	2.8
	<b>National</b>	105,480,101	116,384,754	123,932,585	1.2 %	2.6


### Family

	Area	2000	2008	Family Growth Rate
	<b>ZIP 97007</b>	14,734	17,499	2.1 %
	<b>National</b>	71,787,347	78,006,259	1.0 %


### Age Distribution

	Area	0-4	5-9	10-14	15-19	20-24	25-44	45-64	65-84	85+
	<b>ZIP 97007</b>	7.9 %	7.5 %	7.7 %	7.0 %	6.3 %	31.5 %	25.4 %	5.8 %	0.8 %
	<b>National</b>	6.9 %	6.5 %	6.7 %	7.1 %	7.0 %	27.4 %	25.8 %	10.7 %	1.9 %


### Median Age

	Area	2008	Male Ratio	Female Ratio
	<b>ZIP 97007</b>	33.8	49.1 %	50.9 %
	<b>National</b>	36.8	49.1 %	50.9 %

### Household Income

	Area	% <\$25K	% \$25K-50K	% \$50K-100K	% \$100K-150K	% >\$150K
	<b>ZIP 97007</b>	9.0 %	18.3 %	39.9 %	21.0 %	11.8 %
	<b>National</b>	21.1 %	24.4 %	34.8 %	11.6 %	8.0 %

### Median Household Income

	Area	2008	2013	Per Capita Income
	<b>ZIP 97007</b>	\$73,465.00	\$85,180.00	\$33,006.00
	<b>National</b>	\$54,749.00	\$64,042.00	\$28,151.00

### Household Income Centile

	Area	National	State
	<b>ZIP 97007</b>	88.0 %	96.0 %
	<b>National</b>		

Courtesy of Ticor  
Offered by Ticor Title Insurance  
All information produced is deemed reliable but is not guaranteed.

Powered By  
**cyberhomes.com**  
Find the right neighborhood, Find the right home

This address is not available from CyberHomes.com